


It's all in hand

Farm^{IQ} puts you in control,
with the most complete dairy
farm management software.

Mob	Tally
 2015 Heifers	318 
1 mob 318 animals	
Move all stock	

NEW DAIRY+ PACK



The Farm^{IQ}
software gets
your farm
information
working for you.

CHOOSE FARM^{IQ}® – HELPING YOU MANAGE

DAIRY+ PACK



ONE ESSENTIAL PACK

- Easy recording and reporting
- Helps you run your farm
- Use analysis tools to make informed decisions
- Show you're meeting compliance requirements.

WITH:

Mobile app

Record and view farm information as you go

One place for farm information

Reduce the number of farm software programs you need

Integrations

Easier information entry through data links from processors or measuring devices, or to other software

Third-party access

Make it easy for owners or the wider farm team to see what's happening

Training, help desk, workshops

Get free help from set-up and planning to everyday use

File library

Easy to search and sort documents and photos

Print or export

Get paper print-out or a file to share

Automatic software upgrades

No more waiting around for your computer to update software.

HEALTH & SAFETY INCLUDED

With the Dairy+ Pack you get health & safety recording and reporting to look after your people and visitors and ensure you're covering compliance requirements. You can:

- Register hazards and incidents
- Record staff training and meetings
- Handle visitors and induct contractors
- Create an emergency plan
- Attach relevant files.

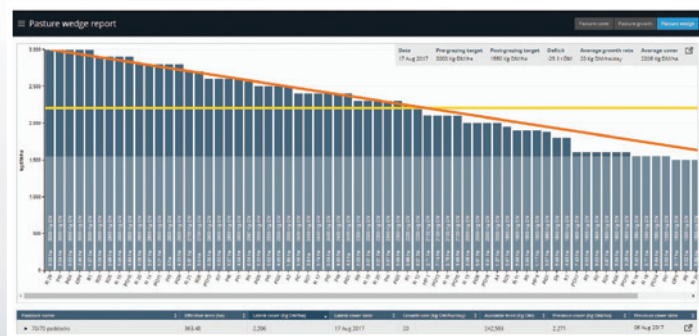
DAIRY FARMERS SAY...

“It’s great for capturing farm information and there’s a lot of good reporting.”

"It's nice to know what your feed looks like. You can see where you are compared to where you want to be and where there's a hole or surplus... You can plan ahead."

“The Farm^{IQ} software is so easy – just click, click and you’re done. You don’t spend hours in the office.”

“Most of our recording is done on the mobile app.”



Easily sort paddocks into a feed wedge based on recorded pasture covers

Create a management dashboard to keep track of what's happening, including milk production reports



LAND, PEOPLE, COWS & FEED

WHAT'S IN THE DAIRY+ PACK

MAPPING

Interactive farm map	Range of farm views that can be edited, including blocks & features
----------------------	---

MANAGEMENT

Diary, calendar & tasks	Online calendar & diary to assign tasks & record events
Staff & contractor records	Record staff info such as responsibilities, contacts, training
Timesheets & rosters	Manage rosters, timesheets & leave
Multi-farm recording & reporting	Consolidated reporting of multiple farms under single ownership
Management dashboard	Personalised dashboard of key reports with quick links & tasks

TOOLS

Farm management plans	Create plans for specific farm operations & organise tasks
Multi-trait draft lists	Use detailed criteria to sort animals & plan drafting policies
Feed planning	Tools including: Pasture & feed planner, Spring rotation planner, Pasture wedge

COMPLIANCE

Health & safety	Record & report, including hazard mapping
Environment planning	Template with mapping, risk assessment & management options ¹
NAIT notification	Option to automatically notify NAIT of stock transactions
Farm inventory	Keep detailed records of farm inputs & feed on hand

LAND RECORDING

Pasture covers	Record farm walk covers by paddock or block
Fertiliser & chemicals	Record fertiliser or chemical applications by paddock or block
Planting & harvesting	Record planting & harvesting details for pastures & crops
General land	Record any land event or activity by category
Soil test results	Record soil test results by paddock & show sampling transect lines
Irrigation	Record irrigation & view against consented water takes
Effluent	Record effluent applications by paddock or block
Climate & weather	Record rainfall, soil moisture & temperature

LAND REPORTING

Paddock list & history	View all records for a paddock & edit list
Grazing days	Map view of grazing intensity based on stock movements
Pasture reporting	Track average covers, growth rates & total production
Paddock nutrients	Map view of nutrient inputs by paddock

ANIMAL RECORDING

Stock transactions	Record sales, purchases, births, deaths & transfers
Liveweights	Enter herd/mob average weights or upload EID weight files from scales ²
Health treatments	Record by animal ID or herd/mob, with withholding periods
Condition scores	Record by animal ID or herd/mob
General animal	Record any animal event or activity by category
Draft or move stock	Allocate animals to herds/mobs and paddocks
Supplements & forages	Record feeding of supplements or specialist forages to stock

ANIMAL REPORTING

Milk production	Automatically updated dashboard reports on milk quantity and quality ³
Stock reconciliation	Summary of stock transactions ⁴
Liveweights	View weight profile and gain reports & compare groups of animals
Weight targets	Track actual versus target weights
Health treatments	View a detailed health treatment report
Animal history	Animal history & records by EID tag
Carcass performance	Collated kill sheet reporting showing performance & trends ⁵

Notes

¹ Available with the Dairy+ Pack as an optional extra

² For devices from Gallagher, Iconix, Jenquip, Tru-Test, Te Pari

³ Participating processors - Miraka, Open Country Dairy, Synlait, Westland Milk Products. Contact Farm[®] Support for updates on participating processors, phone 0800FARMIQ (327 647)

⁴ Option of integrating with CashmanagerRural

⁵ Participating processors - Alliance, ANZCO, Silver Fern Farms.

OCTOBER 2017



ALSO AVAILABLE:

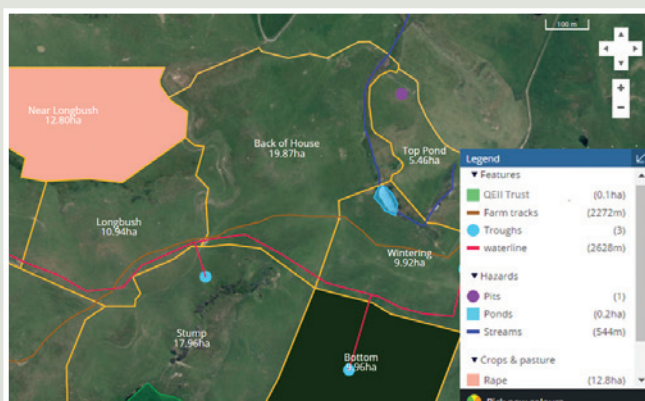
MAP PACK

NEW WAYS TO SEE YOUR FARM

- A range of map views that can be edited and shared, with a measuring tool
- Map hazards for Health & Safety or do a map for an Environment Plan.

WHAT IT CONTAINS:

- Edit and show paddocks, blocks, features and hazards
- Show paddock information such as effective area and soil type
- Measure distances and areas
- View GPS coordinates
- Choose map styles and labels
- Share or print maps.



Use map views that can be edited for a range of management purposes

OPTIONAL EXTRA

Available with the DAIRY+ Pack:

ENVIRONMENT PLANNING

Get your environment planning sorted, with online planning and recording:

- Complete a questionnaire to create a simple plan
- Create a digital map to go with your plan
- Easily keep up-to-date records.



Use the mapping to define Land Management Units – such as an area that is cropped regularly



Easily create an environment map to go with your plan

“The information is all there in one place. You don't have to transfer it from one program to another one. And you don't have to try to find it – it's all there.”

CHECK OUT OUR WEBSITE
WWW.FARMIQ.CO.NZ
 FOR NEWS, VIDEOS AND CASE STUDIES.
OR CALL 0800 FARMIQ (327 647)